



# PAKISTAN NOTICES TO MARINERS

## WEEKLY EDITION 28

Notice: 133 – 135(P)/24

13 JUL 2024

Copies of these Notices can be obtained gratis from Mercantile Marine Department and PN Chart Depot / NAVAREA IX Headquarters, 11 Liaquat Barracks Karachi. The same can be downloaded from web: [hydrography.paknavy.gov.pk](http://hydrography.paknavy.gov.pk).

### CONTENTS

- I NOTICES TO MARINERS**
- II REPRINTS OF RADIO NAVIGATIONAL WARNINGS**
- III CORRECTIONS TO SAILING DIRECTIONS**
- IV MARINE INFORMATION**

Mariners are requested to inform the National Hydrographic Office, Naval Headquarters, 11 Liaquat Barracks, Karachi, Pakistan, immediately on the discovery of new dangers, or suspected dangers to navigation and of changes or defects in aids to navigation noticed in NAVAREA IX and of shortcomings in PAK charts or publications.

Tel : + 92-21-48506151  
+ 92-21-48506152  
Fax : + 92-21-99201623  
+ 92-21-35867737

E-mail : [hydropk@paknavy.gov.pk](mailto:hydropk@paknavy.gov.pk)  
[hydrpk@gmail.com](mailto:hydrpk@gmail.com)

Web : [hydrography.paknavy.gov.pk](http://hydrography.paknavy.gov.pk).





**MUHAMMAD WASIM**  
Captain Pakistan Navy  
Dy HoP

**National Hydrographic Office, Naval Headquarters, 11 Liaquat Barracks, Karachi 75530, PAKISTAN**





**PART – I**  
**NOTICES TO MARINERS**

**133/24 EGYPT - Red Sea Coast - Light-beacons. Buoyage.**





**BA Chart 333 (INT 7135)** [ *previous update New Edition 28/03/2024* ] WGS84 DATUM

- |        |   |  |                                |
|--------|---|--|--------------------------------|
| Insert |  | Fl(2)10s6m9M   | (a) 28° 11′.27N., 33° 21′.42E. |
| Delete |  | Fl(2)10s and associated radar beacon, <i>Racon(D)</i> , close NW of: | (a) above                      |
| Insert |  | Fl(2)10s6m9M   | (b) 28° 04′.98N., 33° 23′.22E. |
| Delete |  | Fl(2)10s and associated radar beacon, <i>Racon(D)</i> , close E of:  | (b) above                      |

**BA Chart 2374 (INT 7134)** [ *previous update New Edition 28/03/2024* ] WGS84 DATUM

- |         |   |  |                                |
|---------|---|--|--------------------------------|
| Insert  |  | Fl(2)10s6m9M   | (a) 28° 04′.98N., 33° 23′.22E. |
| Delete  |  | Fl(2)10s and associated radar beacon, <i>Racon(D)</i> , close NW of: | (a) above                      |
| Replace |  | Fl(2)10s and associated radar beacon, <i>Racon(D)</i> with,          |                                |
|         |  | Fl(2)10s6m9M   | 28° 11′.27N., 33° 21′.42E.     |

**BA Chart 5501** [ *previous update 2109/24* ] WGS84 DATUM

- |         |   |  |                              |
|---------|---|--|------------------------------|
| Insert  |  | Fl(2)10s6m9M   | (a) 28° 05′.0N., 33° 23′.2E. |
| Delete  |  | and associated radar beacon, <i>Racon(D)</i> , close E of: | (a) above                    |
| Replace |  | and associated radar beacon, <i>Racon(D)</i> with,         |                              |
|         |  |  | 28° 11′.3N., 33° 21′.4E.     |

Source: Admiralty Notice to Mariners No. 3233/2024

**134(T)/24 RED SEA - Wreck.**

1. A dangerous wreck has been reported in position 14° 19′.2N., 41° 50′.2E.
2. Mariners are advised to navigate with caution in the area.  
(WGS84 DATUM)

**BA Charts affected - 143 (INT 7005) - 157 (INT 7006)**

Source: Admiralty Notice to Mariners No. 3201(T)/2024

**135(P)/24 UNITED ARAB EMIRATES - Works. Submarine pipeline.**

1. Submarine pipeline laying works are taking place, joining the following positions:  
  
 24° 59′.59N., 52° 57′.25E.  
 25° 00′.49N., 52° 52′.73E.  
 24° 50′.57N., 52° 41′.44E.  
 24° 47′.13N., 52° 34′.13E.
2. Mariners are advised to navigate with caution in the area.
3. BA Charts will be updated when works are complete.  
(WGS84 DATUM)

**BA Charts affected - 2444 (INT 7239) - 2837 (INT 7017) - 2889 (INT 7211) - 3178 (INT 7226) - 3179 (INT 7229) – 3951 (INT 7241)**

Source: Admiralty Notice to Mariners No. 3266(P)/2024

**PART – II****RADIO NAVIGATIONAL WARNINGS**

- 249/24. NORTHERN GULF.** Kuwait. Charts KU 1, 4, BA 1265, 2847, 2882, 2884 and 3773. Rig ‘Oriental Phoenix’ will be moved by vessels ‘KOC Muaawen’ and ‘KOC Shahem’ from position 29-24.13N 048-50.73E to position 29-13.10N 048-44.42E on 07 Jul 24. 01 NM all around restricted area around final position. Mariners cautioned. Keep well clear of above mentioned area. Cancel Navarea IX 467/23.
- 250/24. NORTHERN GULF.** Kuwait. Charts KU 1, 4, BA 1265, 2884 and 3773. A temporarily restricted area established for ‘No Navigation, Fishing and Anchoring’ in location centered at 29-24.10N 048-50.50E with 600 meters diameter. Mariners cautioned
- 251/24. CENTRAL GULF.** Qatar. Charts BA 2523, 2837, 2883 and 2886. Jack up barge ‘Admarine 691’ will be moved on 07 Jul 24 from 25-57.02N 051-41.34E to 25-56.37N 052-44.68E by vessels ‘Halul 62’, ‘Bourbon Liberty 313’ and ‘Vortex Venture’. Mariners cautioned.
- 252/24. PAKISTAN.** Karachi. Charts PAK 5 (INT 7314), 33, 57 (INT 751), BA 58, and 39. Submarine cable repair operation in progress by C/S Umm Al Anber from position 24-49.14N 066-53.53E to 24-42.10N 066-51.72E. Ship will be restricted in her ability to manoeuvre. Mariners are requested to navigate with caution and give wide berth of 0.5 NM.
- 253/24. IRAN.** Bandar-e Pars. Chart BA 2883. Starboard beacon tower with topmark Fl(1)5sec 7M 9 meters established at 27-34.96N 052-30.66E. Port beacon tower with topmark Fl(1)5sec 7M 9 meters established at 27-34.82N 052-30.47E. Mariners cautioned.
- 254/24.** Buoys restored. Cancel Navarea IX warnings 025/23, 242/24 and this msg.
- 255/24.** Cancel Navarea IX warnings 232/24 and this msg.
- 256/24.** Operation completed. Cancel Navarea IX warnings 251/24 and this msg.
- 257/24. CENTRAL GULF.** Bahrain. Charts BA 3736, 3737 and 3790. Diving operations in progress by UK Navy from 26-11.96N 050-38.98E to 26-12.28N 050-37.07E. Mariners are requested to navigate with caution and maintain exclusion zone of 500 meters.
- 258/24. CENTRAL GULF.** Qatar. Mooring buoys replaced. Cancel Navarea IX 462/23 and this msg.
- 259/24. SELF CANCELLING.** Navigational warnings inforce:  
 2021 series: 109, 224, 397, 399, 445, 448, 490 and 491.  
 2022 series: 027, 039, 067, 095, 102, 112, 185, 198, 220, 227, 294, 295, 311, 328, 331, 358, 443, 477, 480, 483, 489, 497, 501, 507 and 513.  
 2023 series: 028, 034, 058, 067, 068, 070, 071, 094, 096, 111, 116, 131, 135, 159, 177, 190, 201, 221, 226, 237, 245, 263, 266, 284, 293, 307, 314, 318, 326, 338, 341, 346, 355, 376, 412, 435, 439, 447, 448, 453, 455, 473 and 475.  
 2024 series: 004, 007, 010, 011, 012, 035, 042, 045, 047, 048, 057, 067, 076, 087, 094, 097, 103, 110, 115, 130, 132, 139, 140, 141, 148, 157, 163, 168, 177, 186, 187, 198, 200, 209, 211, 214, 215, 216, 223, 224, 225, 226, 227, 231, 234, 237, 239, 240, 243, 244, 249, 250, 252, 253, 257 and 258.

**COASTAL WARNING**

- 078/24. PAKISTAN.** Karachi. Charts PAK 5 (INT 7314), 33, 57 (INT 751), BA 58, and 39. Submarine cable repair operation in progress by C/S Umm Al Anber from position 24-49.14N 066-53.53E to 24-42.10N 066-51.72E. Ship will be restricted in her ability to manoeuvre. Mariners are requested to navigate with caution and give wide berth of 0.5 NM.
- 079/24 SELF CANCELLING.** Navigational Warnings Inforce:  
 2022 series: 024, 027, 060, 063, 081 and 082  
 2023 series: 027 and 073  
 2024 series: 057, 069, 074 and 078

WPGs Inforced 2024: 27

WPGs Cancelled 2024: 28

**TEMPORARY AND PRELIMINARY NOTICES**

*In Force 5 July 2024*

*(Former In Force List dated 7 June 2024 is cancelled)*

Inforce: 92(T)/13, 92(T)/14, 51(T)/16, 136(P)/16, 150(P)/16, 173(P)/16, 83(P)/17, 99(T)/17, 115(P)/17, 129(P)/17, 140(T)/17, 169(T)/17, 176(T)/17, 184(P)/17, 101(T)/18, 131(P)/18, 27(P)/19, 55(P)/19, 73(T)/19, 78(T)/19, 108(P)/19, 110(P)/19, 112(P)/19, 173(T)/19, 234(P)/19, 87(T)/20, 95(P)/20, 134(P)/20, 160(T)/20, 176(P)/20, 04(T)/21, 06(T)/21, 46(T)/21, 69(T)/21, 109(P)/21, 124(T)/21, 156(T)/21, 20(P)/22, 25(T)/22, 38(P)/22, 39(T)/22, 48(P)/22, 56(P)/22, 82(T)/22, 113(P)/22, 139(P)/22, 03(T)/23, 24(P)/23, 25(T)/23, 42(P)/23, 43(T)/23, 46(T)/23, 53(T)/23, 65(T)/23, 68(P)/23, 114(T)/23, 117(P)/23, 120(P)/23, 140(T)/23, 144(P)/23, 145(P)/23, 146(P)/23, 147(P)/23, 155(T)/23, 160(T)/23, 165(T)/23, 173(T)/23, 19(P)/24, 22(P)/24, 23(T)/24, 28(T)/24, 29(T)/24, 39(P)/24, 39(P)/24, 40(T)/24, 51(T)/24, 59(T)/24, 68(T)/24, 72(T)/24, 81(T)/24, 86(T)/24, 105(P)/24, 106(T)/24, 109(P)/24, 110(P)/24, 111(T)/24, 112(T)/24, 124(P)/24, 125(P)/24, 134(T)/24 and 135(P)/24

Cancelled: 21(T)/24

**PART – III**

**CORRECTIONS TO SAILING DIRECTIONS**

Nil

**PART – IV**

**MARINE INFORMATION**

Nil